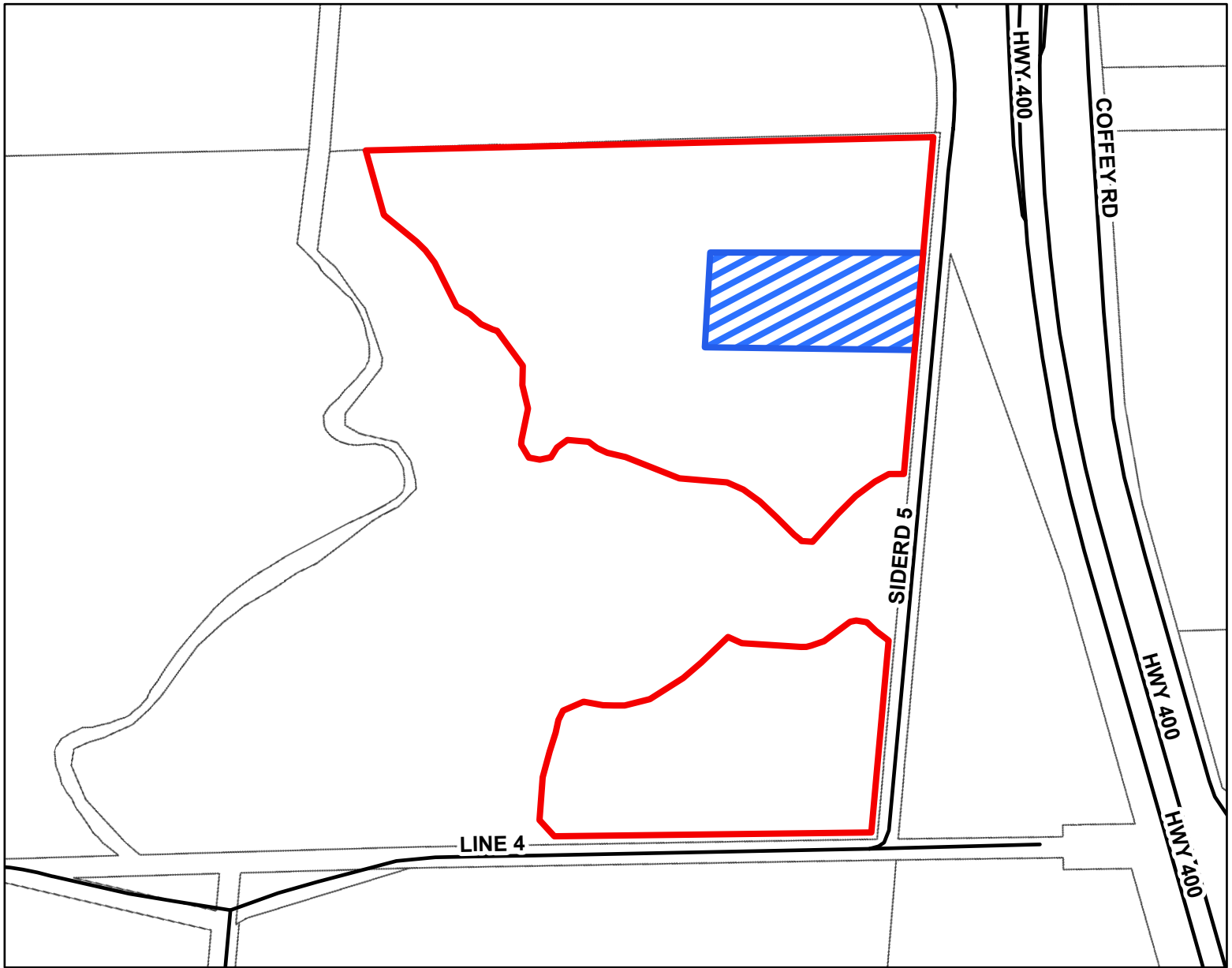


**Part of Lot 6, Concession 4, West Gwillimbury,
Town of Bradford West Gwillimbury, Simcoe County**



MAP NO. 370





Map filed at the office of the Ontario Ministry of Municipal Affairs and Housing, 777 Bay St., Toronto, Ontario, Planning Act

Ontario Regulation: 563/24

Date: December 20, 2024

Original Regulation Signed By: Minister of Municipal Affairs and Housing

LEGEND

-  Portable Concrete Batching Facility Lands
-  Subject Lands
-  Roads
-  Parcels



Map North (Degrees): 17°E

0 40 80 160
Metres

1 cm equals 57 metres

Map Description:

The map represents no. 370 referred to in a Minister's Zoning Order.

It shows lands located in, Part of Lot 6, Concession 4, West Gwillimbury, Town of Bradford West Gwillimbury, Simcoe County.

We are committed to providing accessible customer service (<https://www.ontario.ca/page/accessible-customer-service-policy>).

On request, we can arrange for accessible formats and communications supports.

Please contact MMAH by email (mininfo@ontario.ca) for regulation details.

THIS IS NOT A PLAN OF SURVEY

Information provided by the
Ministry of Municipal Affairs and Housing,
under licence with the
Ministry of Natural Resources.
© King's Printer for Ontario, 2024.