

Part of Lot 66 German Company Tract, City of Waterloo, Regional Municipality of Waterloo



MAP NO. 376

Map filed at the office of the Ontario
Ministry of Municipal Affairs and Housing,
777 Bay St., Toronto, Ontario,






Planning Act

Ontario Regulation: 12/25

Date: January 24, 2025

Original Regulation Signed By: Minister
of Municipal Affairs and Housing

LEGEND

-  Roads
-  Parcels
-  Conservation (OS3) Zone
-  Residential Mixed-Use 40
(RMU-40) Zone
-  Subject Lands



Map North (Degrees): 0°

0 30 60 120

Metres

1 cm equals 40 metres

Map Description:

This is map no. 376 referred to in a Minister's Zoning Order. It shows lands which are located in, Part of Lot 66 German Company Tract, City of Waterloo, Regional Municipality of Waterloo. We are committed to providing accessible customer service (<https://www.ontario.ca/page/accessible-customer-service-policy>).

On request, we can arrange for accessible formats and communications supports. Please contact MMAH by email (mininfo@ontario.ca) for regulation details.

THIS IS NOT A PLAN OF SURVEY

Information provided by the
Ministry of Municipal Affairs and Housing,
under licence with the
Ministry of Natural Resources.
© King's Printer for Ontario, 2024.