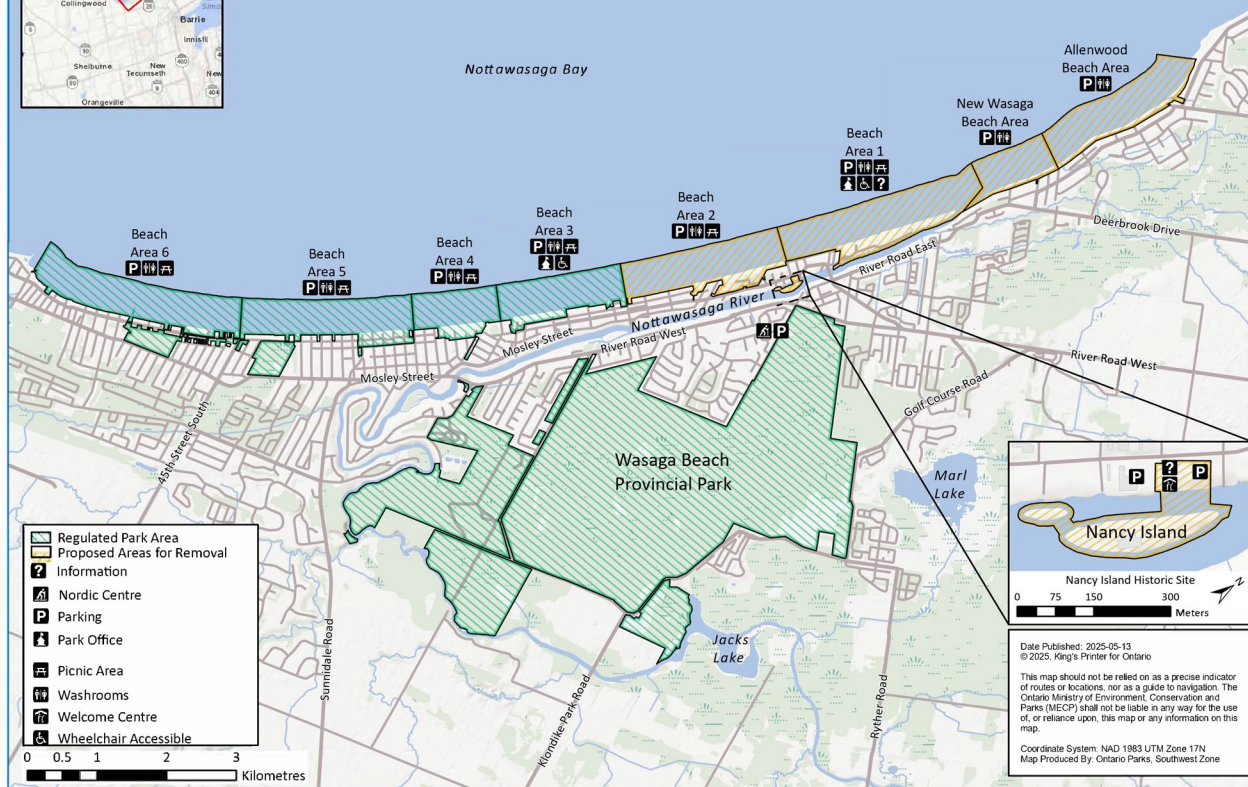
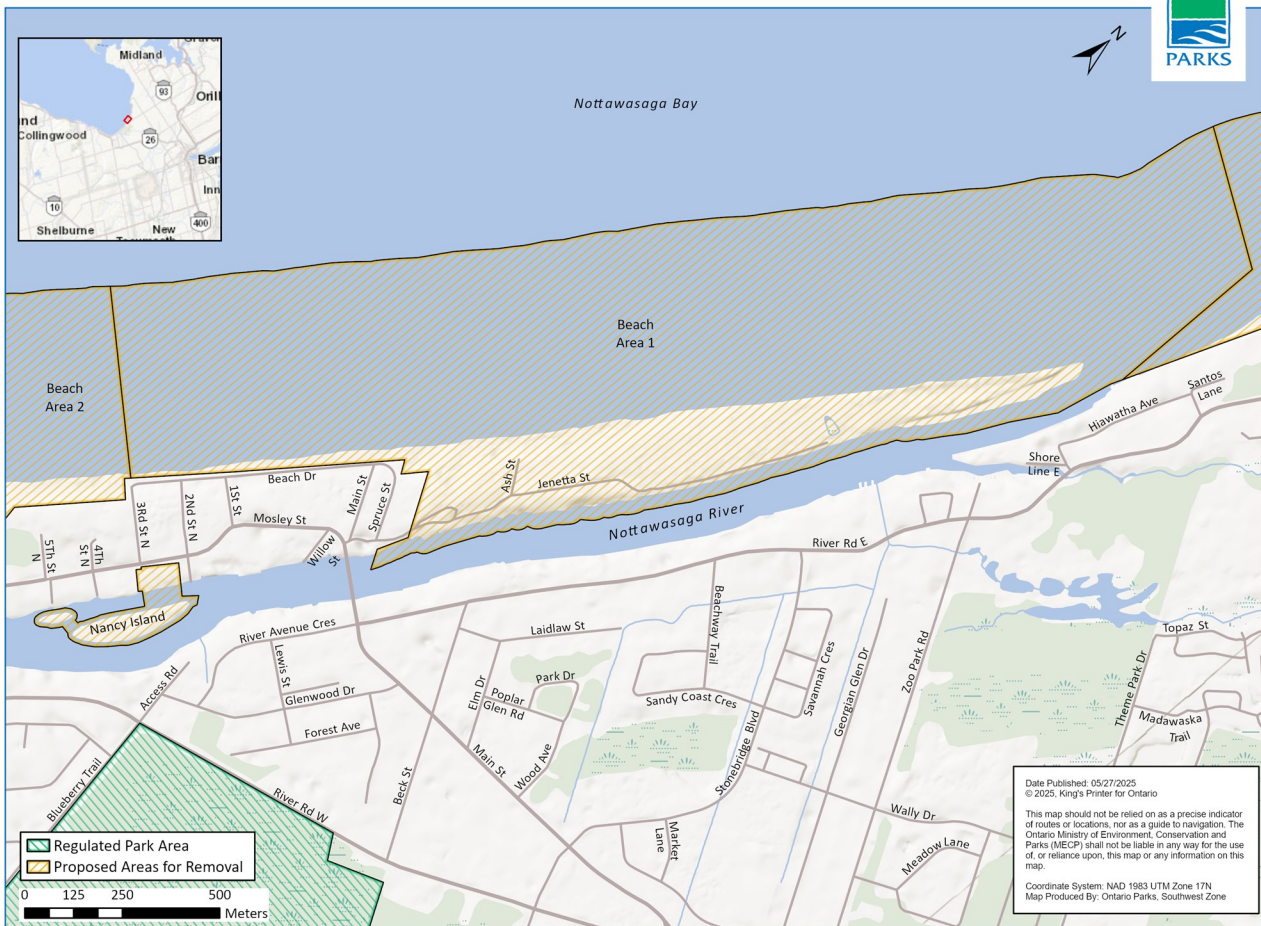
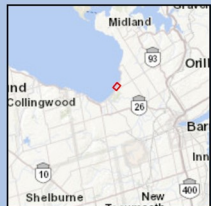


# Wasaga Beach Provincial Park and Proposed Areas for Removal or Transfer



# Wasaga Beach - Nancy Island and Beach Area 1 - Proposed Areas for Removal and Transfer



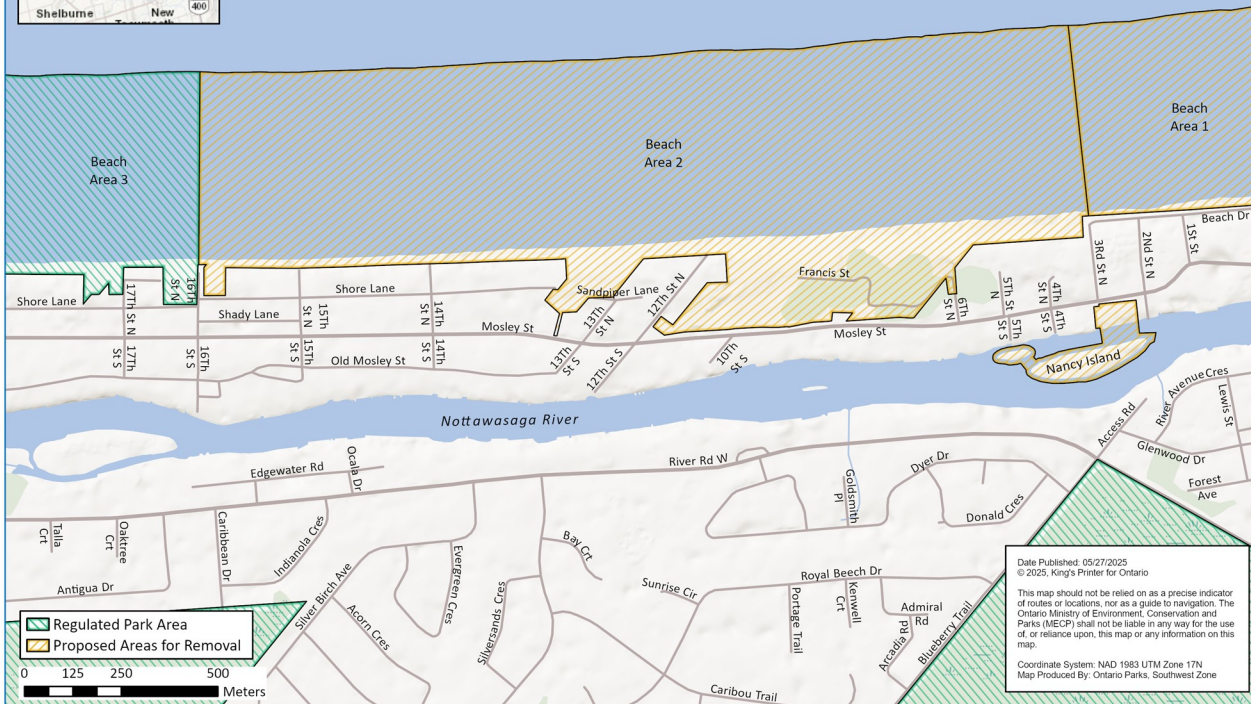
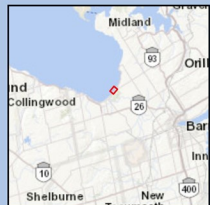
Date Published: 05/27/2025  
© 2025, King's Printer for Ontario

This map should not be relied on as a precise indicator of routes or locations, nor as a guide to navigation. The Ontario Ministry of Environment, Conservation and Parks (MECP) shall not be liable in any way for the use of, or reliance upon, this map or any information on this map.

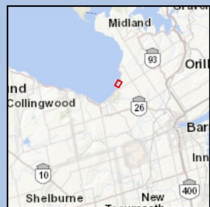
Coordinate System: NAD 1983 UTM Zone 17N  
Map Produced By: Ontario Parks, Southwest Zone



# Wasaga Beach - Beach Area 2 - Proposed Areas for Removal and Transfer



# Wasaga Beach - New Wasaga Beach - Proposed Areas for Removal and Transfer



# Wasaga Beach - Allenwood Beach - Proposed Areas for Removal and Transfer

