

SCHEDULE 'E'
PERTH EAST
REGIONALLY
SIGNIFICANT
NATURAL HERITAGE
FEATURES AND AREAS

Refer to
Schedule 'E'
North Perth
Regionally
Significant
Natural Heritage
Features
and Areas

Regional Municipality of Waterloo

Refer to
Schedule 'E'
West Perth
Regionally
Significant
Natural Heritage
Features
and Areas

Refer to
Schedule 'E'
Perth South
Regionally
Significant
Natural Heritage
Features
and Areas






City of
Stratford

County of Oxford







Coordinate System: NAD 1983 UTM Zone 17N
Projection: Transverse Mercator
Datum: North American 1983

LEGEND

Regionally Significant Features and Areas

- | | | |
|---|--|--|
|  Wetlands |  ANSI Life Science |  Adjacent Lands |
|  Woodlands |  ANSI Earth Science | |

Additional Features

- | |
|--|
|  Provincial Highway |
|  County Road |
|  Watercourse |
|  Waterbody |
|  Lots and Concessions |
|  Municipal Boundary |

0 1.5 3 4.5 km
Scale 1:135,000
1 cm = 1 km

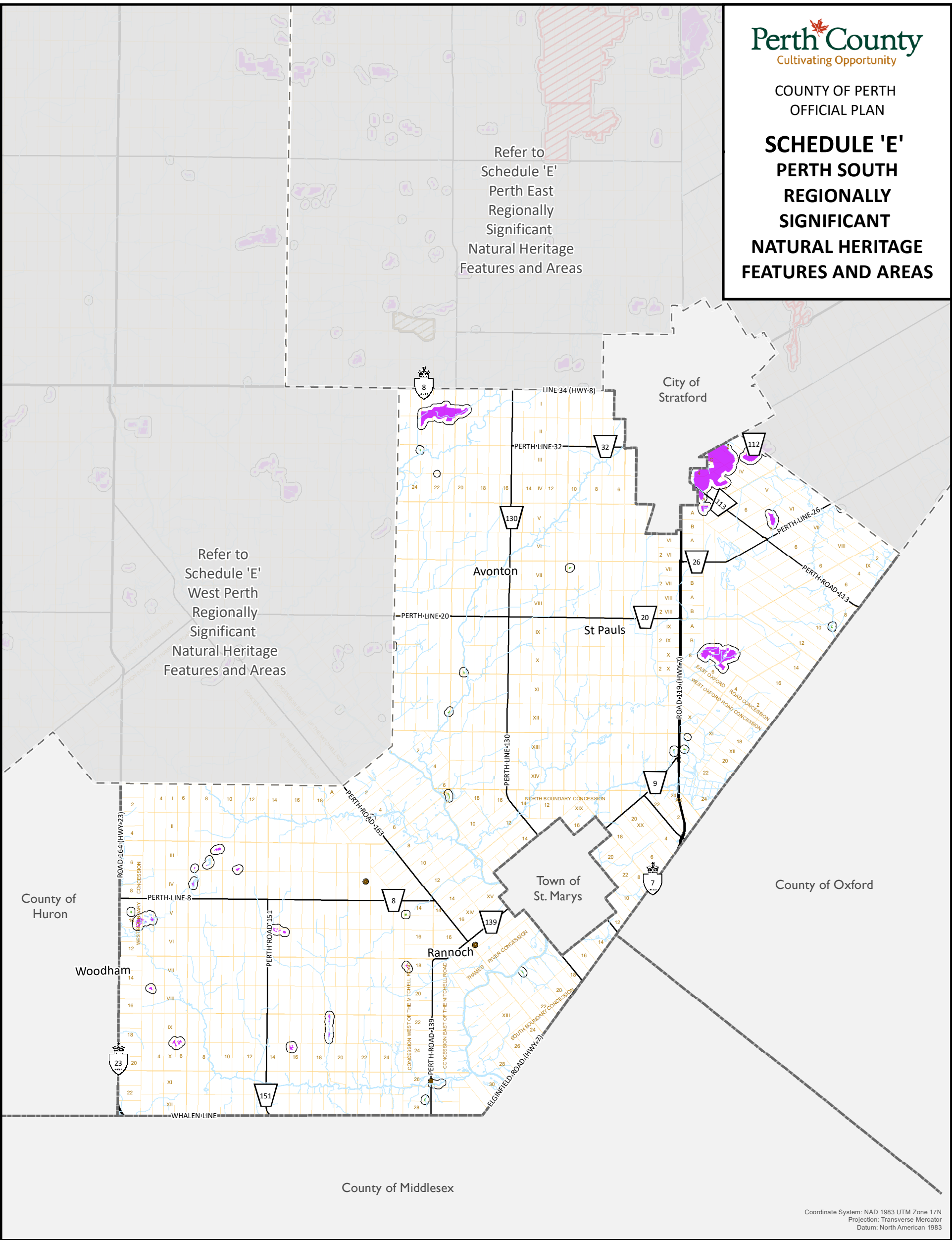
This schedule forms a part of the County of Perth Official Plan and must be read in conjunction with applicable policies of the Plan. For accurate reference recourse should be had to the original document and amendments hereto. The County of Perth does not warrant the accuracy, completeness, content, or currency of the information provided. Contains information licensed under the Open Government Licence – Ontario. This is not a legal Plan of Survey. © The Corporation of Perth County, 2025.

This map may incorporate data under license from:
© King's Printer for Ontario, 2024
© Maitland Valley Conservation Authority, 2024
© Upper Thames River Conservation Authority, 2024
© Grand River Conservation Authority, 2024
© Ausable Bayfield Conservation Authority, 2024

SCHEDULE 'E'
PERTH SOUTH
REGIONALLY
SIGNIFICANT
NATURAL HERITAGE
FEATURES AND AREAS

Refer to
Schedule 'E'
Perth East
Regionally
Significant
Natural Heritage
Features and Areas






Refer to
Schedule 'E'
West Perth
Regionally
Significant
Natural Heritage
Features and Areas









Coordinate System: NAD 1983 UTM Zone 17N
Projection: Transverse Mercator
Datum: North American 1983

LEGEND

Regionally Significant Features and Areas

- | | | |
|---|--|--|
|  Wetlands |  ANSI Life Science |  Adjacent Lands |
|  Woodlands |  ANSI Earth Science | |

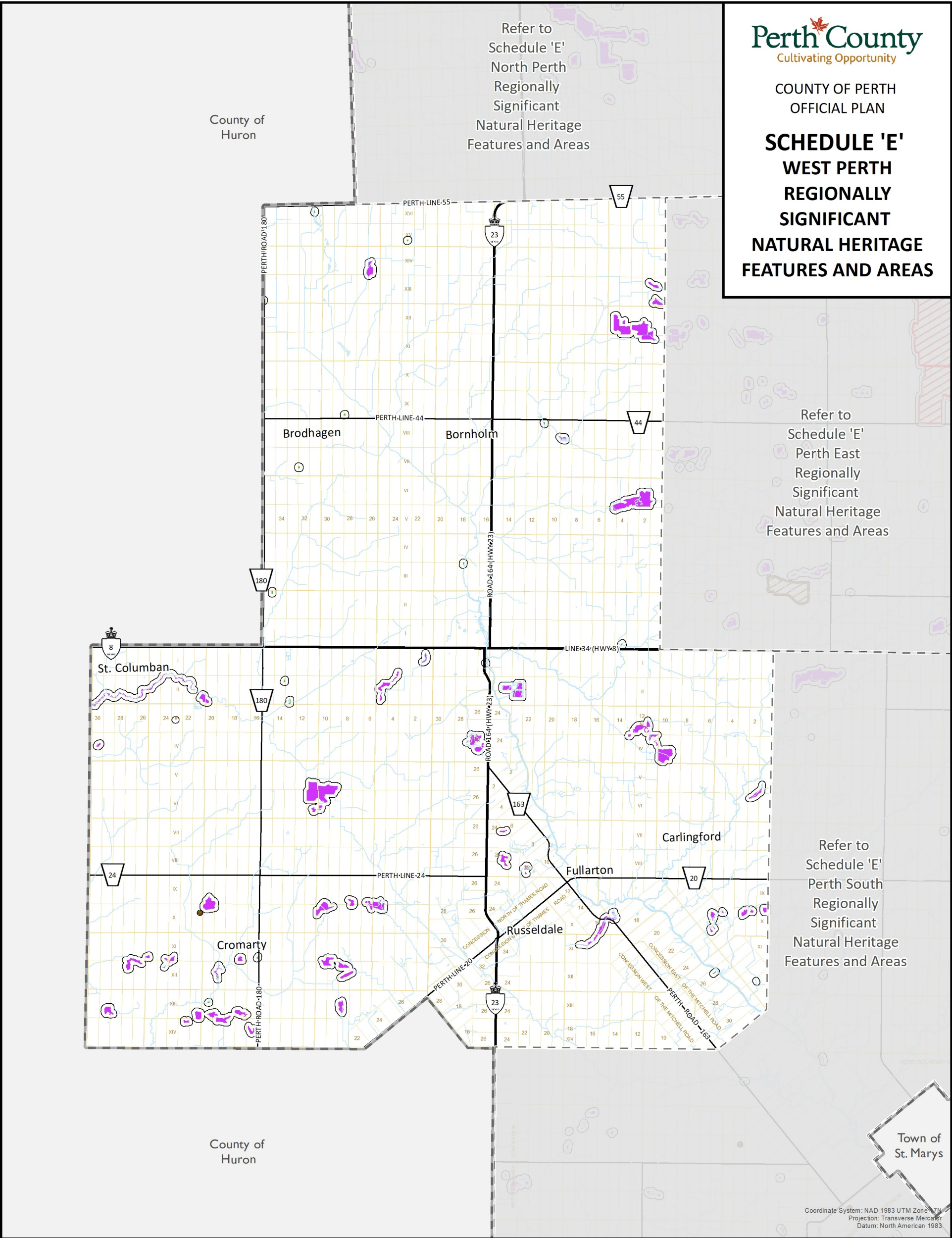
Additional Features

-  Provincial Highway
-  County Road
-  Watercourse
-  Waterbody
-  Lots and Concessions
-  Municipal Boundary

0 1.5 3 4.5 km
Scale 1:135,000
1 cm = 1 km

This schedule forms a part of the County of Perth Official Plan and must be read in conjunction with applicable policies of the Plan. For accurate reference recourse should be had to the original document and amendments hereto. The County of Perth does not warrant the accuracy, completeness, content, or currency of the information provided. Contains information licensed under the Open Government Licence – Ontario. This is not a legal Plan of Survey. © The Corporation of Perth County, 2025.

This map may incorporate data under license from:
© King's Printer for Ontario, 2024
© Maitland Valley Conservation Authority, 2024
© Upper Thames River Conservation Authority, 2024
© Grand River Conservation Authority, 2024
© Ausable Bayfield Conservation Authority, 2024



**SCHEDULE 'E'
WEST PERTH
REGIONALLY
SIGNIFICANT
NATURAL HERITAGE
FEATURES AND AREAS**






Refer to
Schedule 'E'
North Perth
Regionally
Significant
Natural Heritage
Features and Areas

Refer to
Schedule 'E'
Perth East
Regionally
Significant
Natural Heritage
Features and Areas







Refer to
Schedule 'E'
Perth South
Regionally
Significant
Natural Heritage
Features and Areas

LEGEND

Regionally Significant Features and Areas

- | | | |
|---|--|--|
|  Wetlands |  ANSI Life Science |  Adjacent Lands |
|  Woodlands |  ANSI Earth Science | |

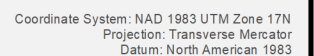
Additional Features

- | |
|--|
|  Provincial Highway |
|  County Road |
|  Watercourse |
|  Waterbody |
|  Lots and Concessions |
|  Municipal Boundary |

0 1.5 3 4.5 km
Scale 1:135,000
1 cm = 1 km

This schedule forms a part of the County of Perth Official Plan and must be read in conjunction with applicable policies of the Plan. For accurate reference recourse should be had to the original document and amendments hereto. The County of Perth does not warrant the accuracy, completeness, content, or currency of the information provided. Contains information licensed under the Open Government Licence – Ontario. This is not a legal Plan of Survey. © The Corporation of Perth County, 2025.

This map may incorporate data under license from:
© King's Printer for Ontario, 2024
© Maitland Valley Conservation Authority, 2024
© Upper Thames River Conservation Authority, 2024
© Grand River Conservation Authority, 2024
© Ausable Bayfield Conservation Authority, 2024



Conservation Authority Regulation Limits

Ausable Bayfield Conservation Authority

Grand River Conservation Authority


Maitland Valley Conservation Authority

Upper Thames River Conservation Authority

— Provincial Highway

———— County Road

----- Former Railway Line

☐ Lots and Concessions Municipal Boundary

NOTE: This map is prepared with data provided by the Conservation Authorities. The Conservation Authorities may update the data from time to time. The applicable Conservation Authority should be contacted for permits required pursuant to the Conservation Authority Act.

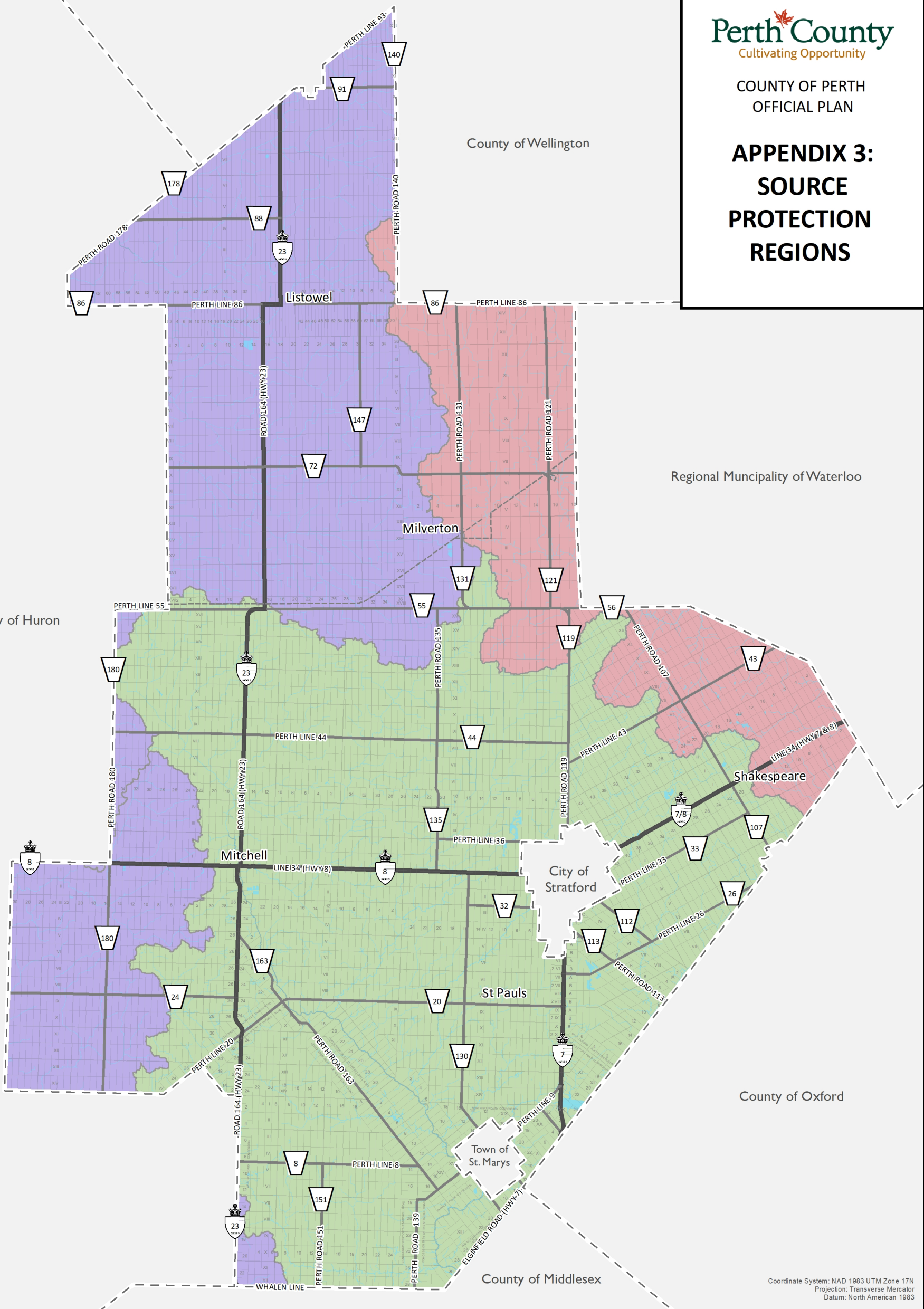
0 2.5 5 7.5 km
Scale 1:250,000
1 cm = 3 km



This schedule forms a part of the County of Perth Official Plan and must be read in conjunction with applicable policies of the Plan. For accurate reference recourse should be had to the original document and amendments hereto. The County of Perth does not warrant the accuracy, completeness, content, or currency of the information provided. Contains information licensed under the Open Government Licence – Ontario. This is not a legal Plan of Survey. © The Corporation of Perth County, 2025

This map may incorporate data under license from:
 © King's Printer for Ontario, 2024
 © Maitland Valley Conservation Authority, 2024
 © Upper Thames River Conservation Authority, 2024
 © Grand River Conservation Authority, 2024
 © Ausable Bayfield Conservation Authority, 2024

APPENDIX 3:
SOURCE
PROTECTION
REGIONS



LEGEND

Source Protection Regions

- Ausable Bayfield Maitland Valley
- Lake Erie
- Thames, Sydenham and Region

Additional Features

- Provincial Highway
- County Road
- Former Railway Line
- Watercourse
- Waterbody
- Lots and Concessions
- Municipal Boundary

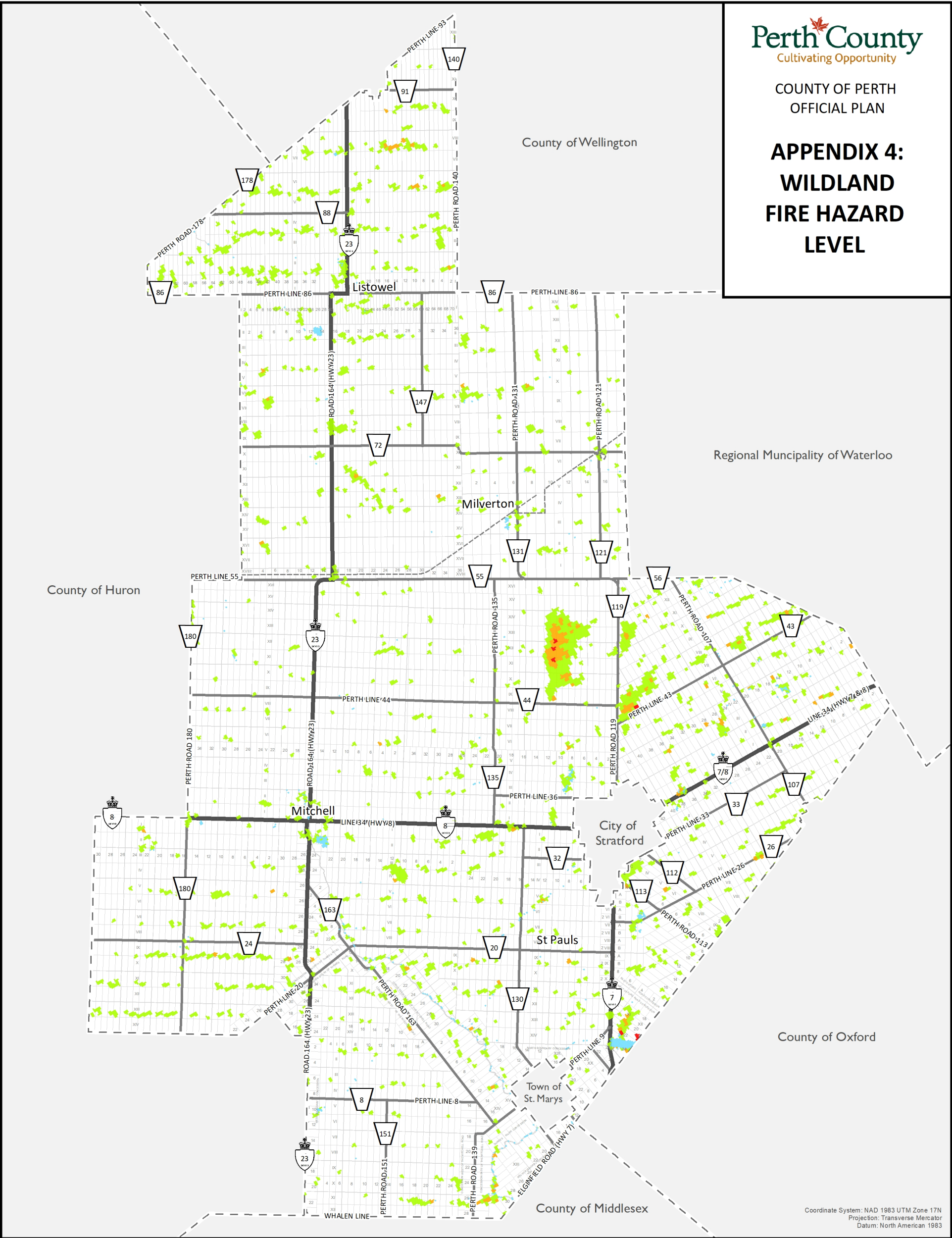
0 2.5 5 7.5 km
Scale 1:250,000
1 cm = 3 km



This schedule forms a part of the County of Perth Official Plan and must be read in conjunction with applicable policies of the Plan. For accurate reference recourse should be had to the original document and amendments hereto. The County of Perth does not warrant the accuracy, completeness, content, or currency of the information provided. Contains information licensed under the Open Government Licence – Ontario. This is not a legal Plan of Survey. © The Corporation of Perth County, 2025.

This map may incorporate data under license from:
© King's Printer for Ontario, 2024
© Maitland Valley Conservation Authority, 2024
© Upper Thames River Conservation Authority, 2024
© Grand River Conservation Authority, 2024
© Ausable Bayfield Conservation Authority, 2024

APPENDIX 4:
WILDLAND
FIRE HAZARD
LEVEL



Coordinate System: NAD 1983 UTM Zone 17N
Projection: Transverse Mercator
Datum: North American 1983

LEGEND

Potential Hazardous Forest Types

- High
- Moderate
- Low
- Water

Additional Features

- Provincial Highway
- County Road
- Former Railway Line
- Lots and Concessions
- Municipal Boundary

0 2.5 5 7.5 km
Scale 1:250,000
1 cm = 3 km



This schedule forms a part of the County of Perth Official Plan and must be read in conjunction with applicable policies of the Plan. For accurate reference recourse should be had to the original document and amendments hereto. The County of Perth does not warrant the accuracy, completeness, content, or currency of the information provided. Contains information licensed under the Open Government Licence – Ontario. This is not a legal Plan of Survey. © The Corporation of Perth County, 2025.

This map may incorporate data under license from:
© King's Printer for Ontario, 2024
© Maitland Valley Conservation Authority, 2024
© Upper Thames River Conservation Authority, 2024
© Grand River Conservation Authority, 2024
© Ausable Bayfield Conservation Authority, 2024