





















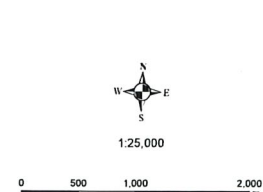


# Ware Township and Dawson Road Lots 1-20

OFFICIAL PLAN  
SCHEDULE B2  
NATURAL HERITAGE AND HAZARDS

Legend					
	Moose Aquatic Feeding Area		Administrative		Utilities
	Environmental Protection		Planning Area Boundary		Transmission Line
Water Thermal Regime					
	Cold		Crown Land Unpatented		Pipeline
	Cool		Roads		Railway
	Warm		Highway		Drainage
	Unknown		Road		Wetland
			Street		Provincially Significant Wetland
					River
					Stream



Base data used under license through the members of the Ontario Geospatial Data Exchange.  
This map is illustrative only. Do not rely on it as being a precise indicator of routes or features, nor as a guide to navigation.  
This publication was produced by  
Lakehead Region Conservation Authority  
130 Conservation Rd. Thunder Bay, ON, P7B 6T6  
Coordinate System: NAD 1983 CSRS UTM Zone 16N  
Printed on November 6, 2025  
Copyright 2025, LRCA