








Keeping the Land: Requested Addition to Reserve

-  Requested Addition to Reserve
-  First Nation Reserve
-  Airport and Runway
-  Utility Line
-  Road
-  Winter Road
-  Cultural Landscape Waterways Enhanced Management Area
-  Eenaohnahnuhn (regulated Provincial Park under the PPCRA)
-  Ayohtahtahgwahgahneewahng General Use Area



This map is illustrative only. Do not rely on it as being a precise indicator of privately owned land, routes, locations of features, nor as a guide to navigation. This map may also contain cartographic errors or omissions. The Ontario Ministry of Natural Resources shall not be liable in any way for the use of, or reliance upon, this map or any information on this map. This map was produced for the Ministry of Natural Resources for internal use only, and is not intended for external distribution.

