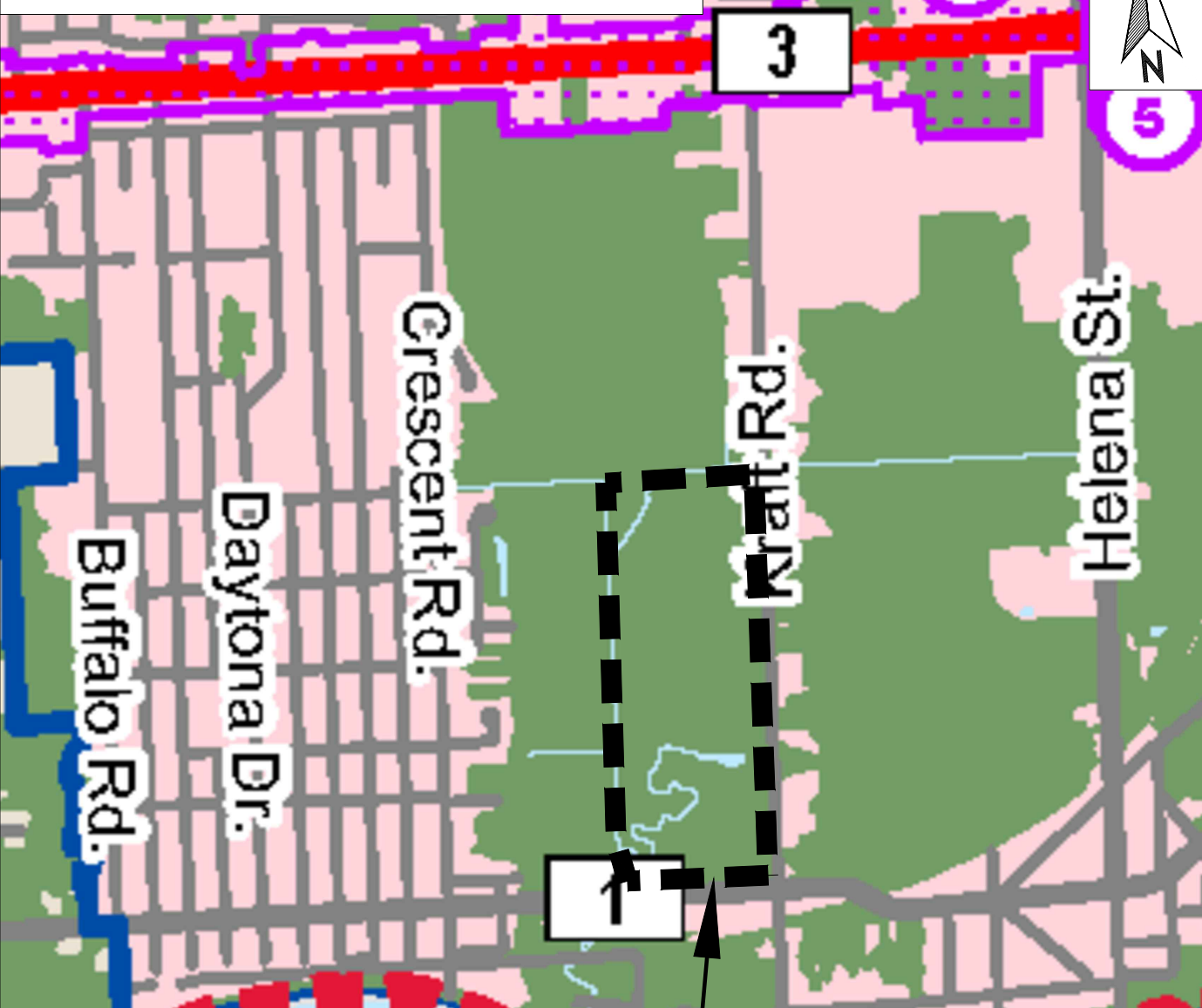


Attachment C

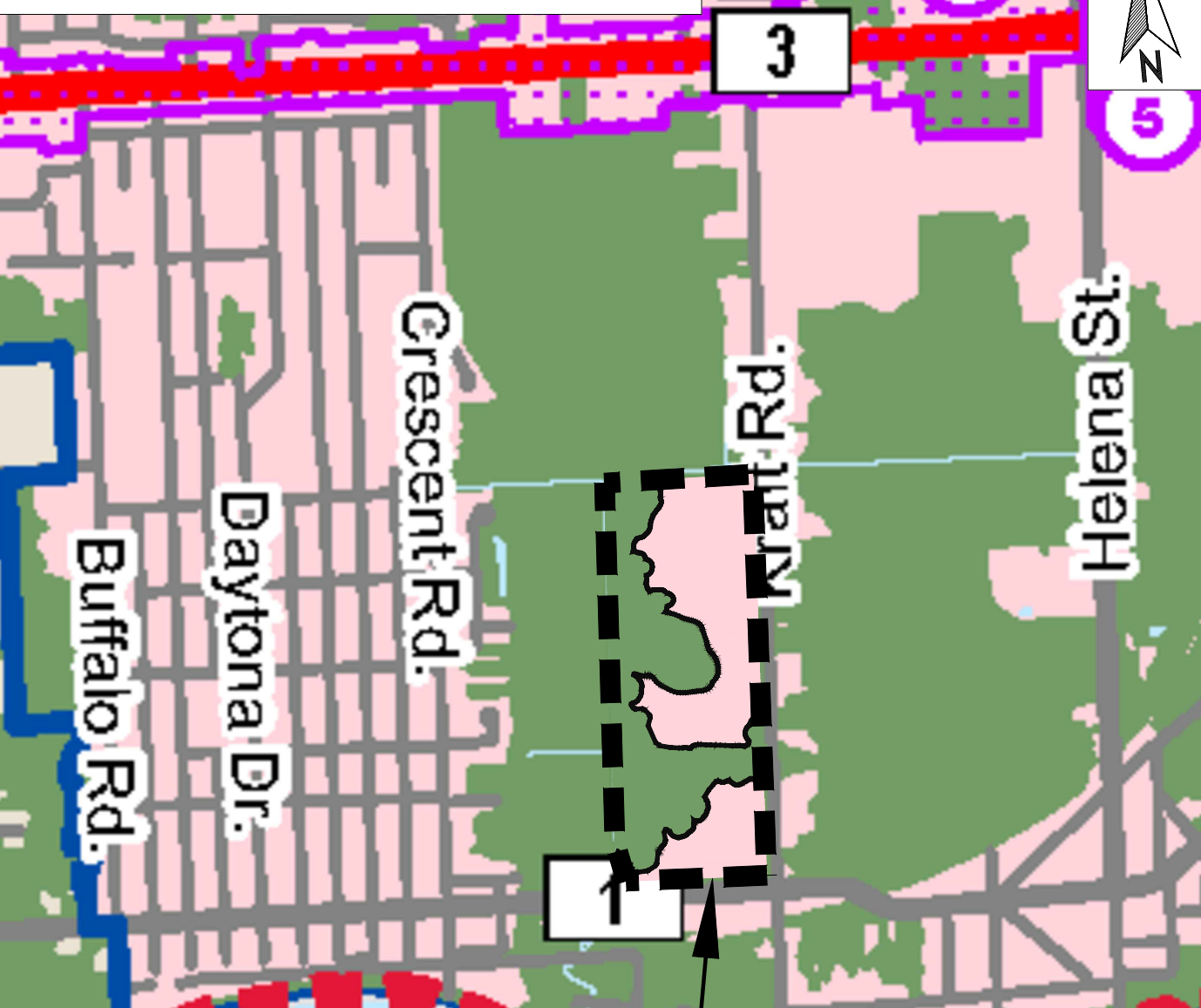
SCHEDULE APPROVED BY COUNCIL



Subject Site

- Town Structure**
- Settlement Area
 - Rural Settlement Area
 - Countryside
 - Natural Environment System
 - Strategic Growth Area
 - Ontario Ministry of Transportation Study Area for the Niagara to Greater Toronto Area Corridor
 - Town of Fort Erie Preferred Alignment of the Proposed Niagara to Greater Toronto Area Corridor
 - Conceptual Transit Corridor
- Base Features**
- Municipal Boundary
 - International Border
 - Settlement Area Boundary

AMENDED/CORRECTED SCHEDULE



Subject Site

- Town Structure**
- Settlement Area
 - Rural Settlement Area
 - Countryside
 - Natural Environment System
 - Strategic Growth Area
 - Ontario Ministry of Transportation Study Area for the Niagara to Greater Toronto Area Corridor
 - Town of Fort Erie Preferred Alignment of the Proposed Niagara to Greater Toronto Area Corridor
 - Conceptual Transit Corridor
- Base Features**
- Municipal Boundary
 - International Border
 - Settlement Area Boundary

**SCHEDULE A:
TOWN
STRUCTURE**

ADDRESS:
Dominion Rd &
Kraft Rd, Fort Erie

Project No:
23064

Scale:
NTS

Drawing No:

November 14, 2025

Designed By:
EC

Biglieri



**SCHEDULE B:
DESIGNATED
GROWTH
AREAS**

ADDRESS:
Dominion Rd &
Kraft Rd, Fort Erie

Project No:
23064

Scale:
NTS

Drawing No:

November 15, 2025

Designed By:
EC



C:\Users\eric\The Biglieri Group\TBG_Project - 2020-2024\2023\23064\2 - TBG Design\1 - TBG Working Drawings\1 - AutoCAD\2025-11\23064_Figures_2025.11.14



**SCHEDULE C:
EMPLOYMENT
AREAS**

ADDRESS:
Dominion Rd &
Kraft Rd, Fort Erie

Project No:
23064

Scale:
NTS

Drawing No:

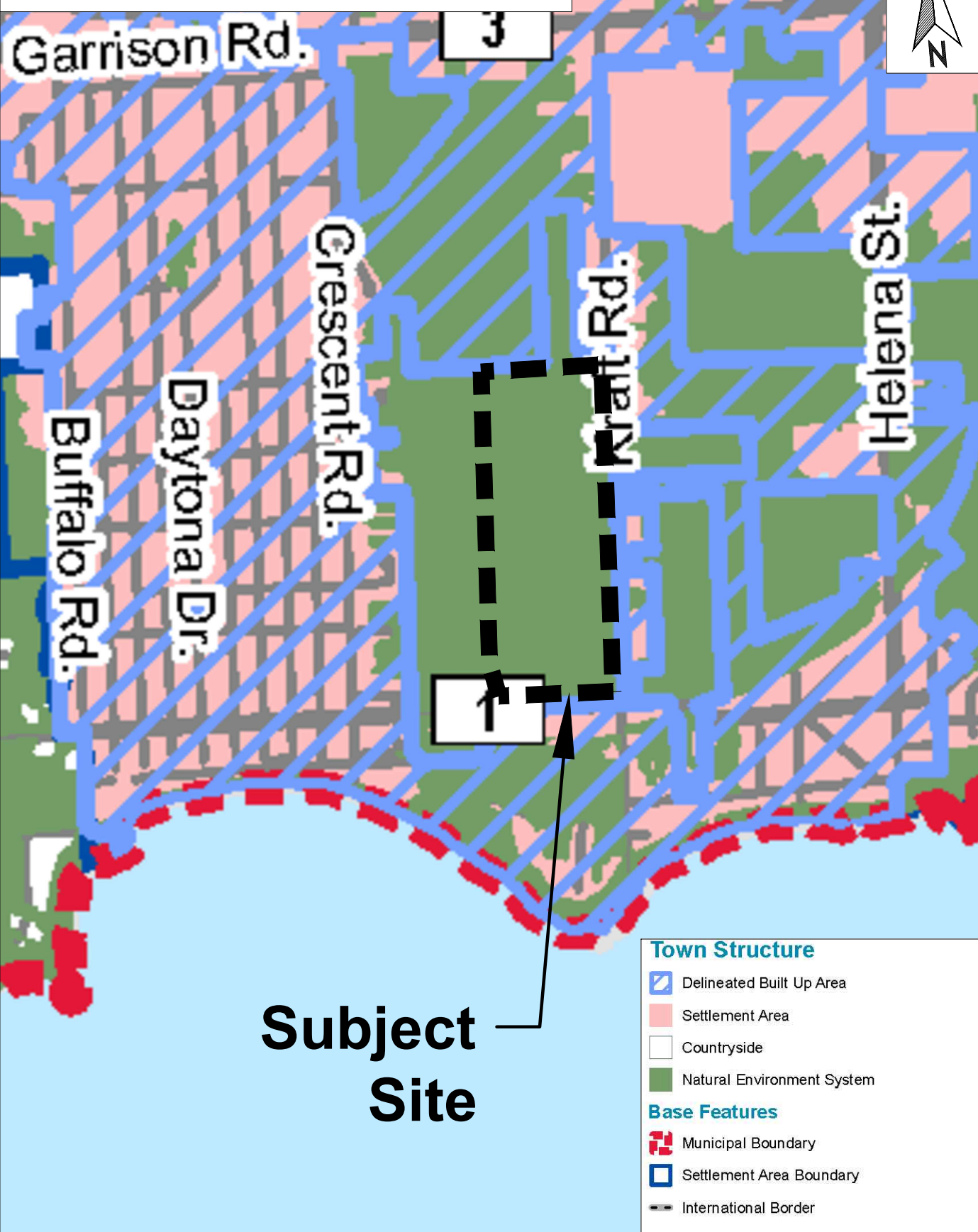
November 14, 2025

Designed By:
EC

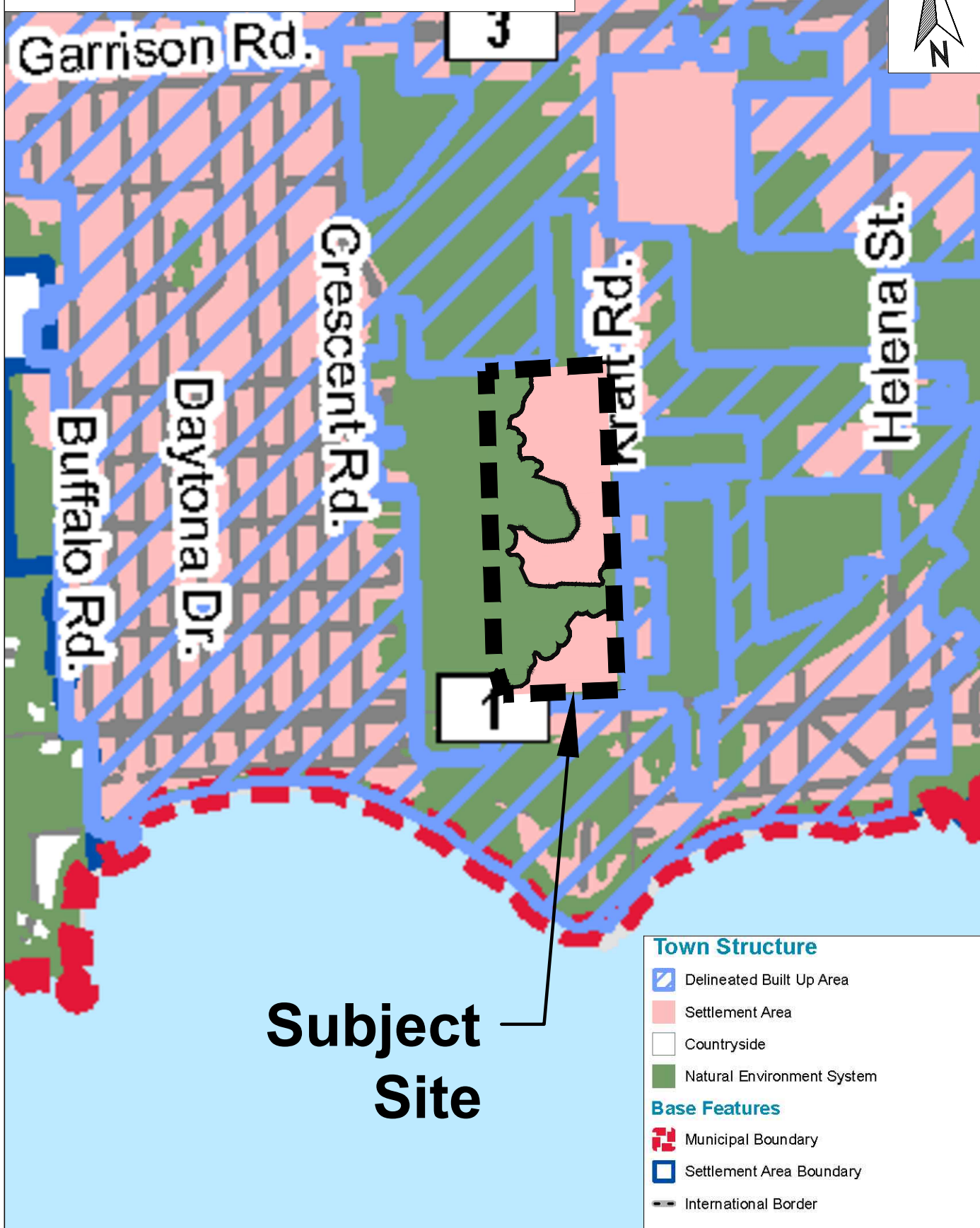
Biglieri

C:\Users\TBG-DT\The Biglieri Group\TBG_Project - 2020-2024\2023\23064\2 - TBG Design\1 - TBG Working Drawings\1 - AutoCAD\2025-11\23064_Figures_2025.11.14

SCHEDULE APPROVED BY COUNCIL



AMENDED/CORRECTED SCHEDULE



**SCHEDULE D:
DELINEATED
BUILT UP AREA**

ADDRESS:
Dominion Rd &
Kraft Rd, Fort Erie

Project No:
23064

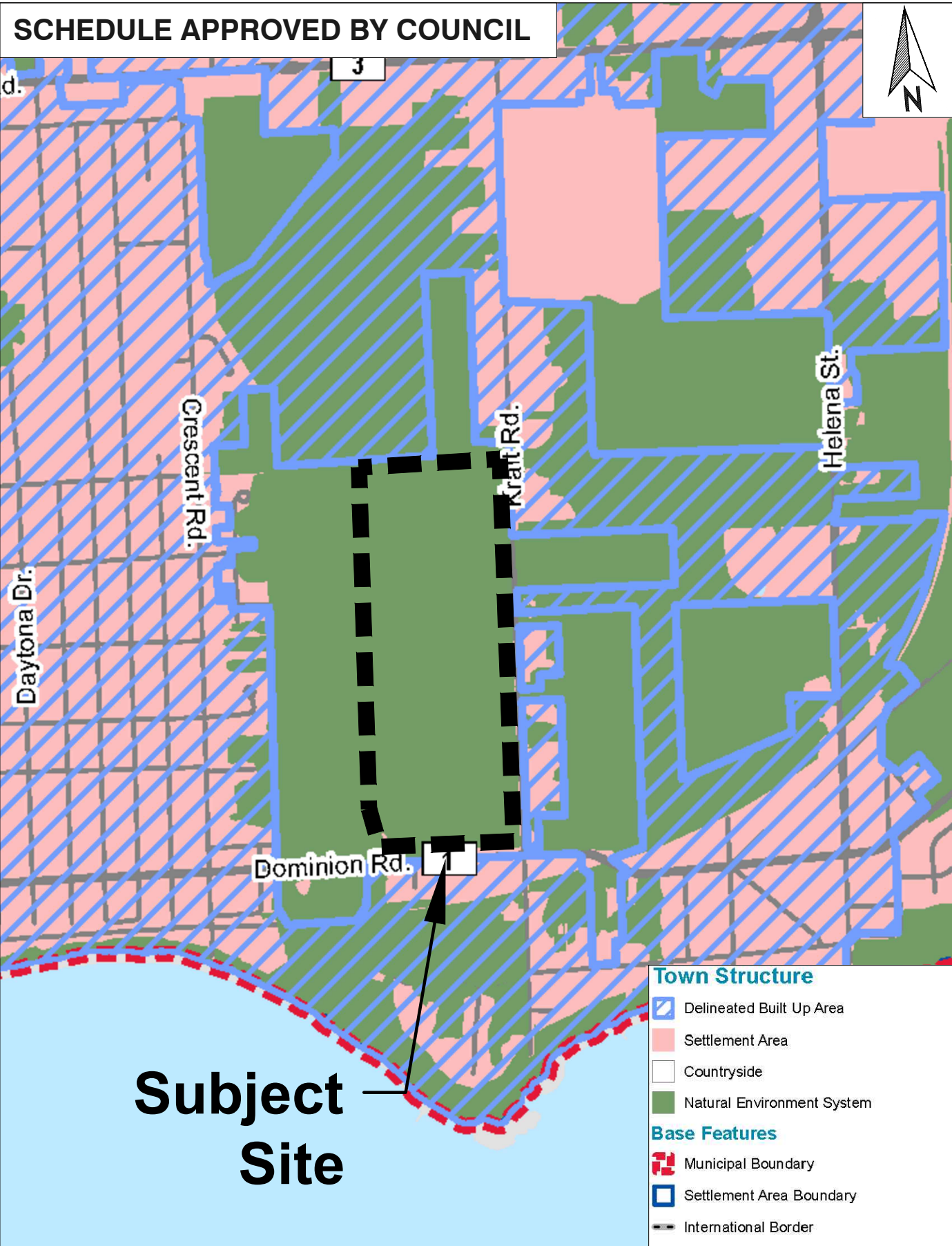
Scale:
NTS

Drawing No:

November 14, 2025

Designed By:
EC





**SCHEDULE D.1:
DELINEATED
BUILT UP AREA**

ADDRESS:
Dominion Rd &
Kraft Rd, Fort Erie

Project No:
23064

Scale:
NTS

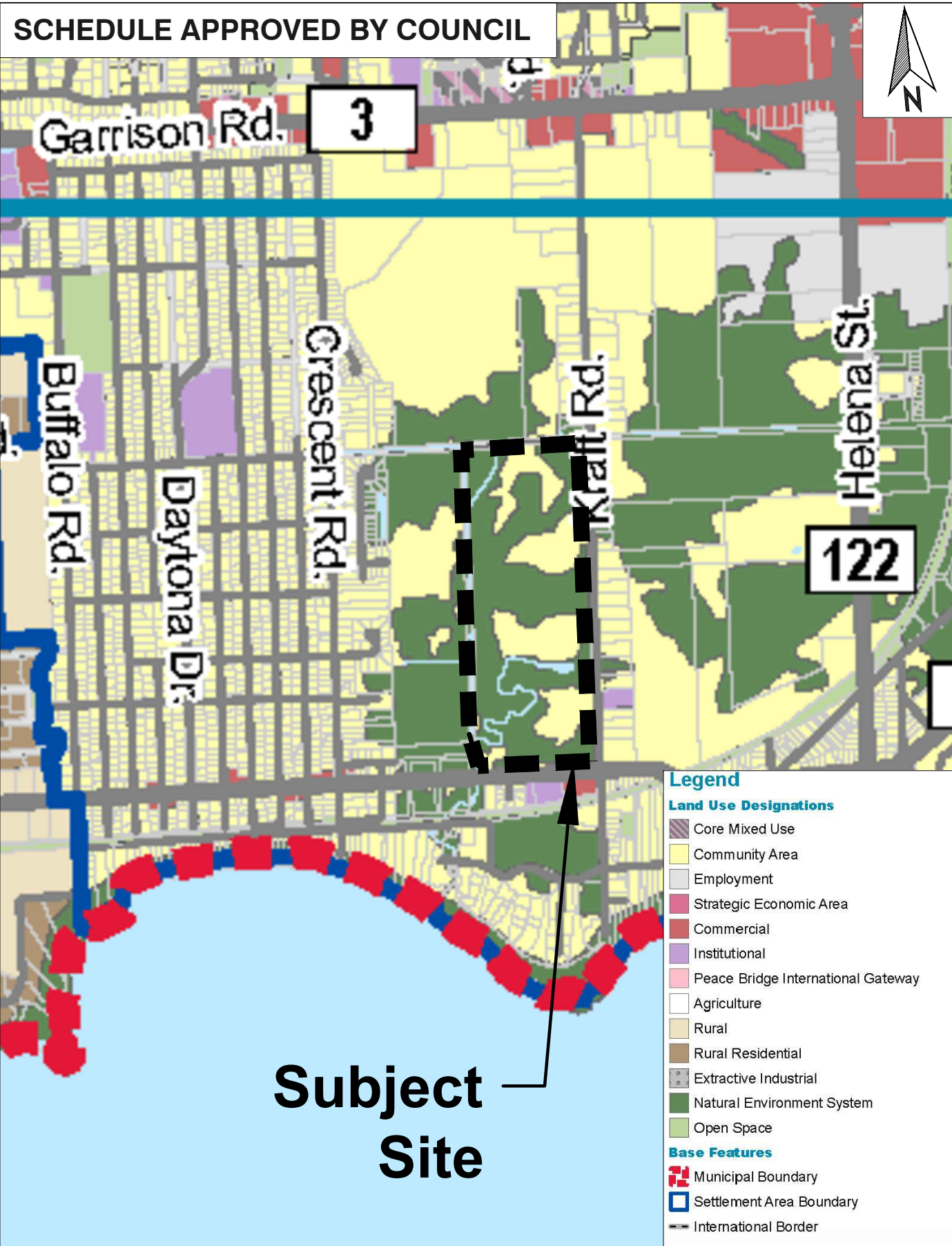
Drawing No:

November 14, 2025

Designed By:
EC



C:\Users\TBG-DT1\The Biglieri Group\TBG_Project - 2020-2024\2023\23064\2 - TBG Design\1 - TBG Working Drawings\1 - AutoCAD\2025-11\23064_Figures_2025.11.14



**SCHEDULE E:
LAND USE
PLAN**

ADDRESS:
Dominion Rd &
Kraft Rd, Fort Erie

Project No:
23064

Scale:
NTS

Drawing No:

November 14, 2025

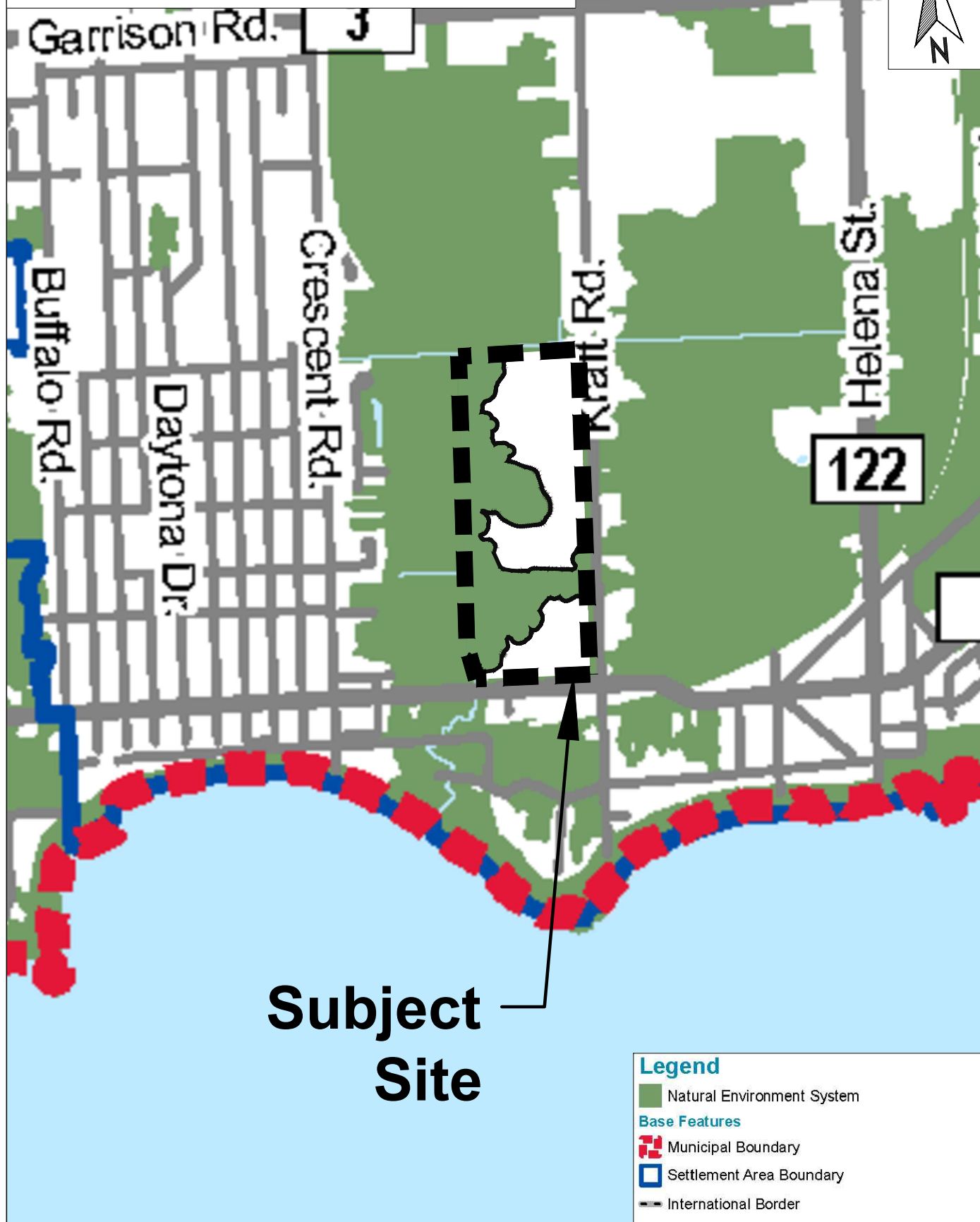
Designed By:
EC

Biglieri

SCHEDULE APPROVED BY COUNCIL



AMENDED/CORRECTED SCHEDULE



**SCHEDULE F:
NATURAL
ENVIRONMENT
SYSTEM**

ADDRESS:
Dominion Rd &
Kraft Rd, Fort Erie

Project No:
23064

Scale:
NTS

Drawing No:

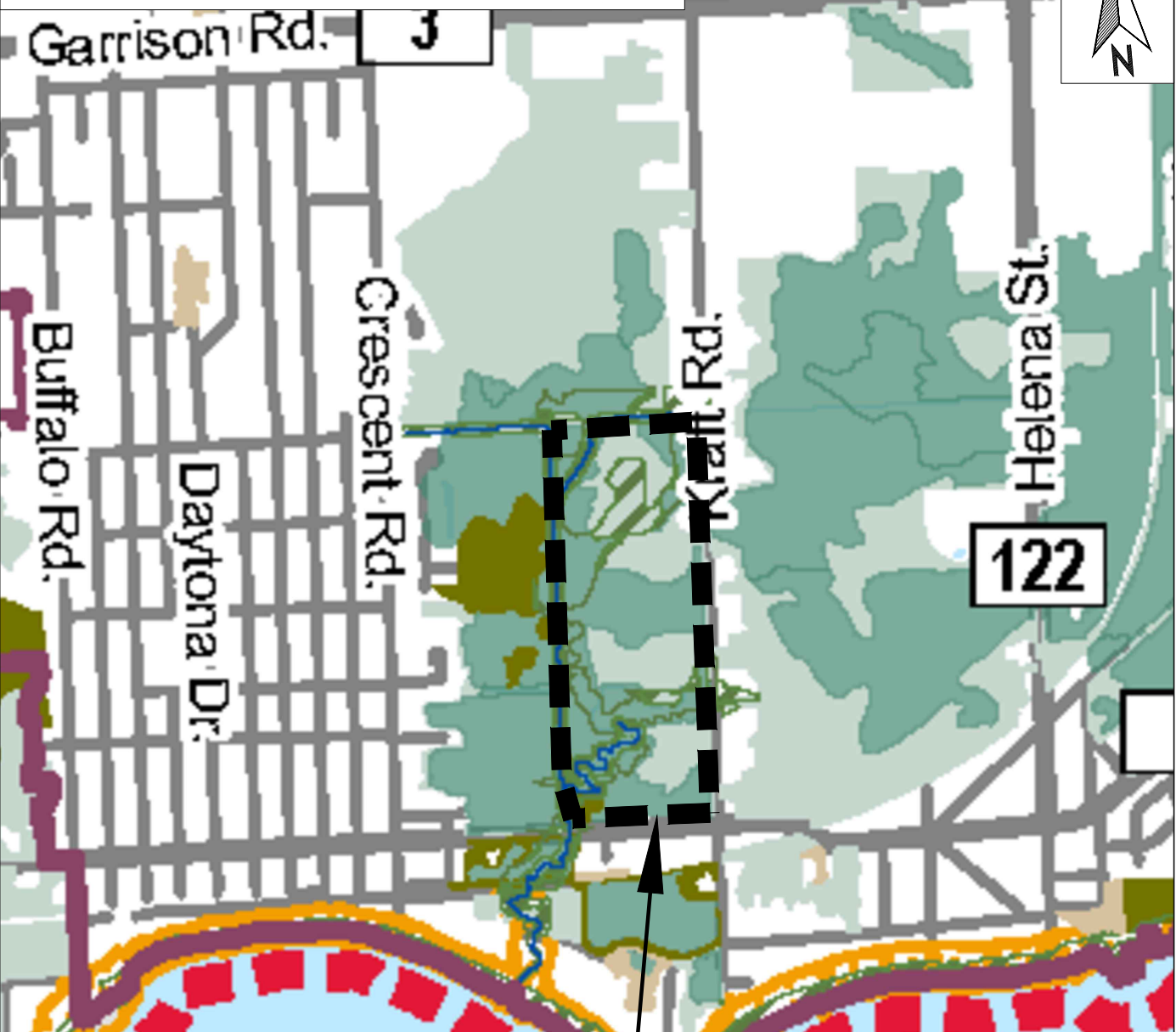
November 14, 2025

Designed By:
EC



C:\Users\TBG-DT\The Biglieri Group\TBG_Project - 2020-2024\2023\23064\2 - TBG Design\1 - TBG Working Drawings\1 - AutoCAD\2025-11\23064_Figures_2025.11.14

SCHEDULE APPROVED BY COUNCIL



Legend

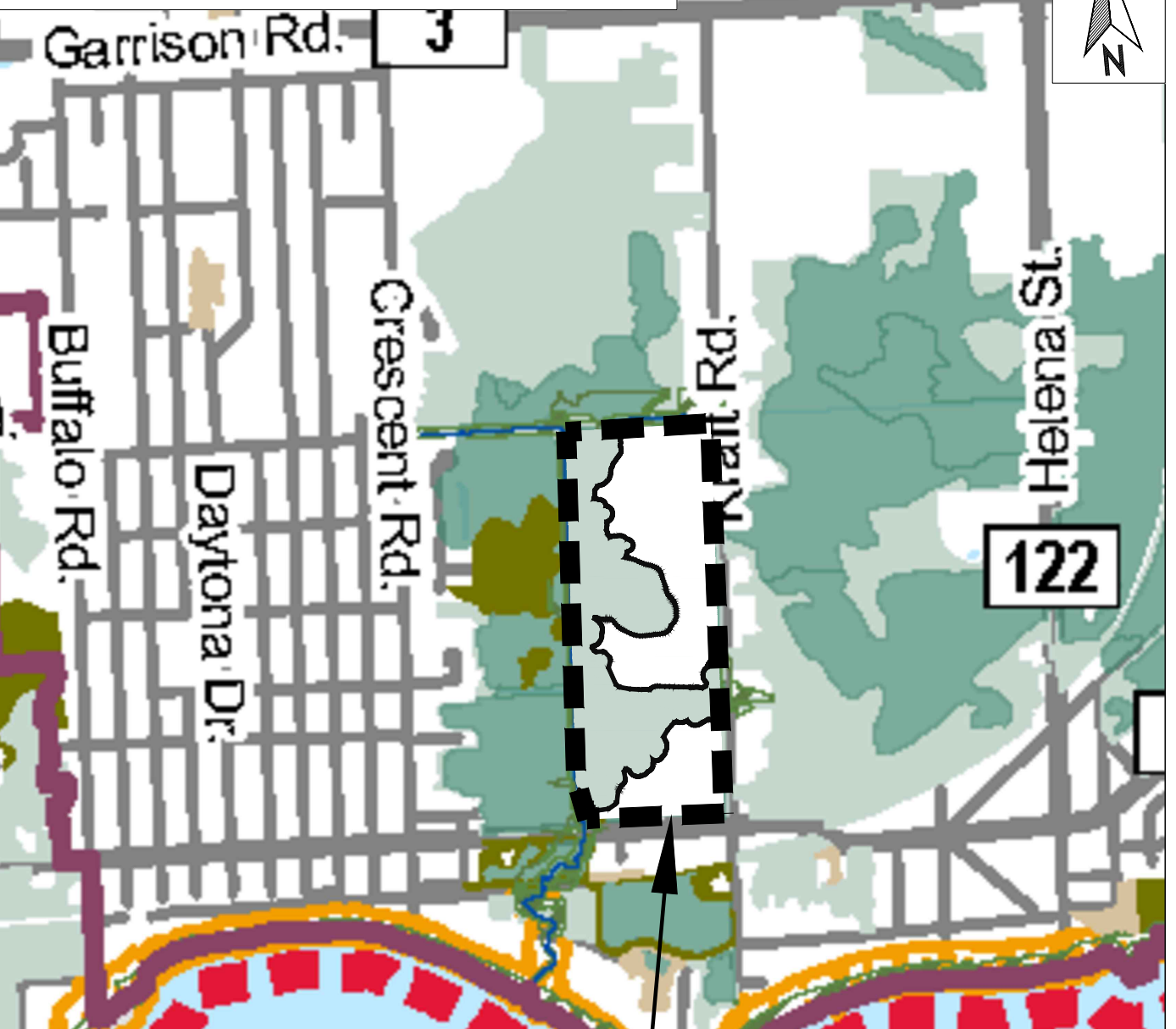
- Areas of Natural and Scientific Interest (ANSI)
- Linkages
- Dune Protection Areas
- Non-Provincially Significant Wetlands
- Provincially Significant Wetlands
- Significant Valleylands, Valleylands, and Stream Corridor
- Significant Woodlands
- Other Woodlands
- Fish Habitat

Base Features

- Municipal Boundary
- Settlement Area Boundary
- International Border

Subject Site

AMENDED/CORRECTED SCHEDULE



Legend

- Areas of Natural and Scientific Interest (ANSI)
- Linkages
- Dune Protection Areas
- Non-Provincially Significant Wetlands
- Provincially Significant Wetlands
- Significant Valleylands, Valleylands, and Stream Corridor
- Significant Woodlands
- Other Woodlands
- Fish Habitat

Base Features

- Municipal Boundary
- Settlement Area Boundary
- International Border

Subject Site

**SCHEDULE G:
NATURAL
ENVIRONMENT
SYSTEM
FEATURES**

ADDRESS:
Dominion Rd &
Kraft Rd, Fort Erie

Project No:
23064

Scale:
NTS

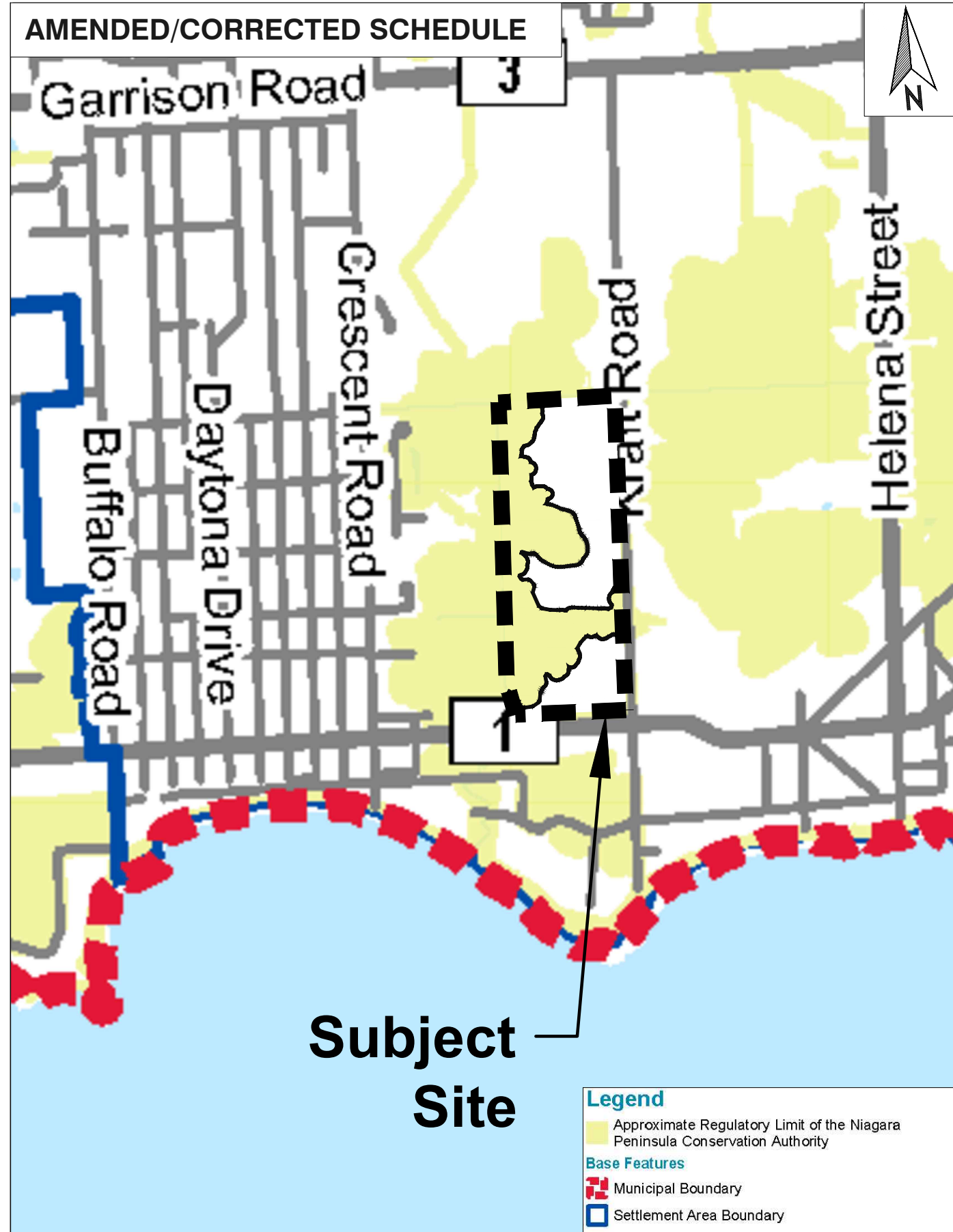
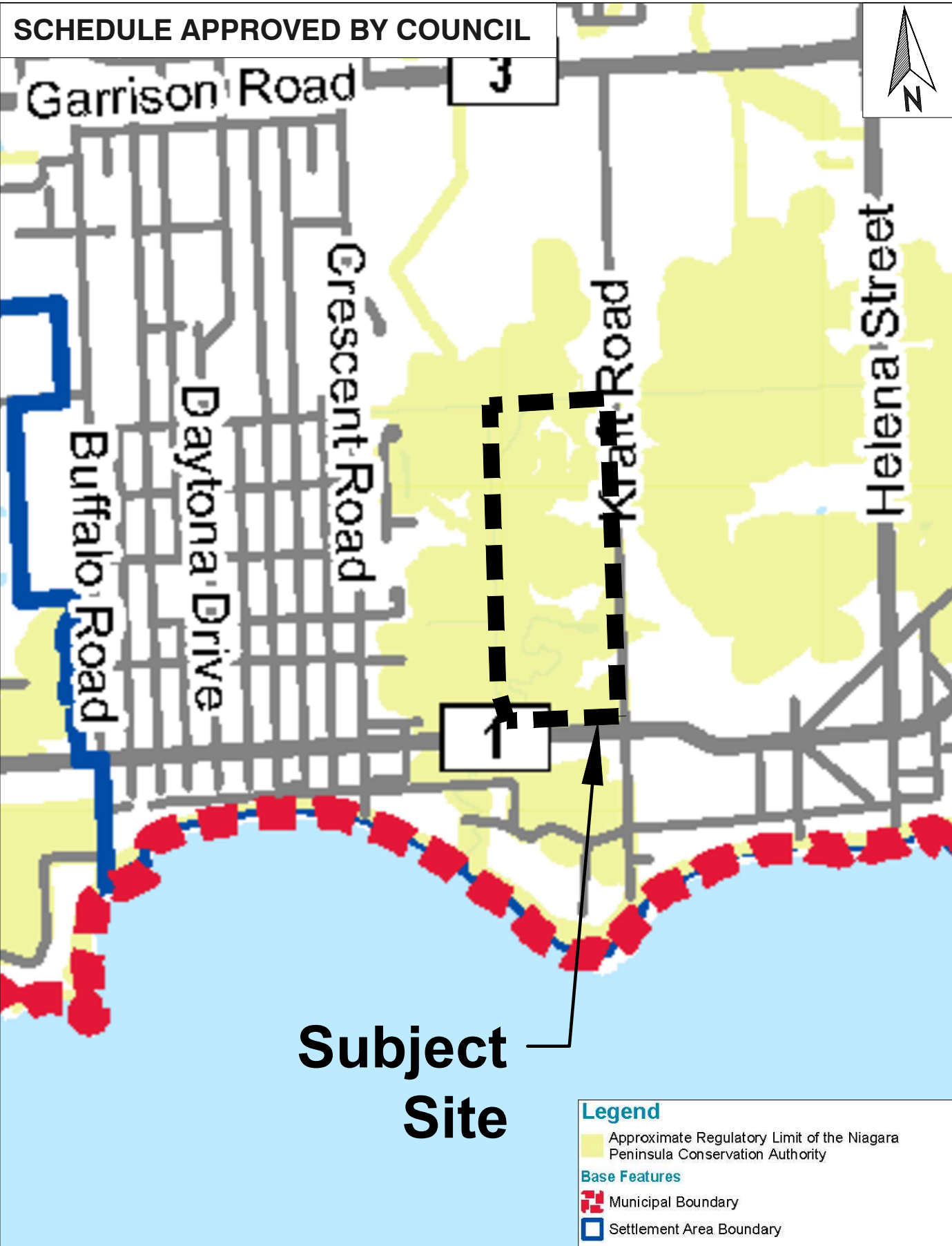
Drawing No:

November 14, 2025

Designed By:
EC



C:\Users\TBG-DT\The Biglieri Group\TBG_Project - 2020-2024\2023\23064\2 - TBG Design\1 - TBG Working Drawings\1 - AutoCAD\2025-11\23064_Figures_2025.11.14



**SCHEDULE I:
HAZARDOUS
LANDS**

ADDRESS:
Dominion Rd &
Kraft Rd, Fort Erie

Project No:
23064

Scale:
NTS

Drawing No:

November 14, 2025

Designed By:
EC



C:\Users\TBG-DT\The Biglieri Group\TBG_Project - 2020-2024\2023\23064\2 - TBG Design\1 - TBG Working Drawings\1 - AutoCAD\2025-11\23064_Figures_2025.11.14